MMDA [A]/PP No. /
C.No ... A3 / 26178/91
Asst. Revised plan dt. 28.1.92.
Scrutiny
PART I
PART II
A.P. D.P.

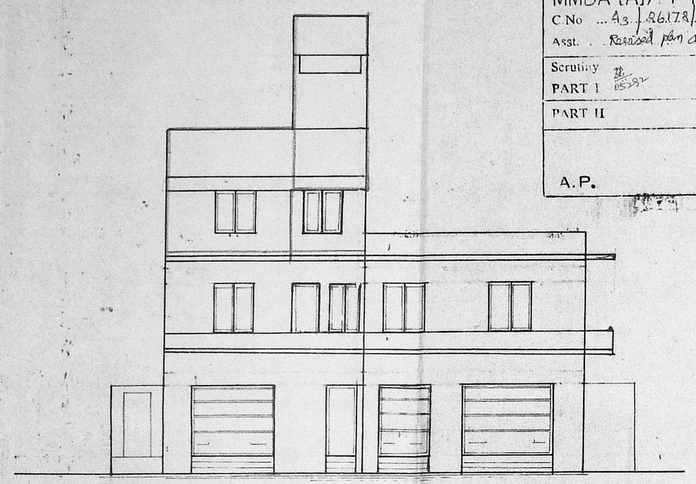

ELEVATION

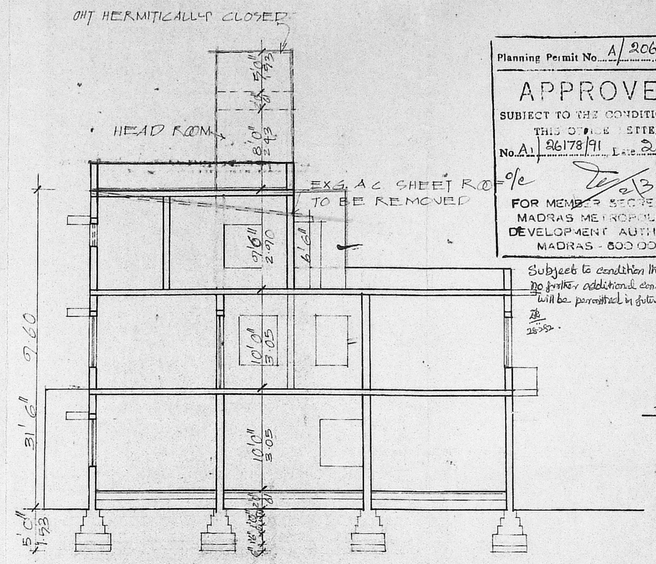

SECTION ON AB

Planning Permit No. A/206/92.
APPROVED
SUBJECT TO THE CONDITIONS IN THIS OFFICE LETTER.
No. A1/26178/91 Date 2/3/92.
FOR MEMBER SECRETARY
MADRAS METROPOLITAN DEVELOPMENT AUTHORITY
MADRAS - 600 008

Subject to condition that no further additional construction will be permitted in future.

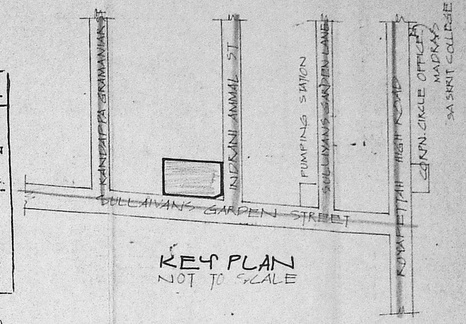

KEY PLAN
NOT TO SCALE

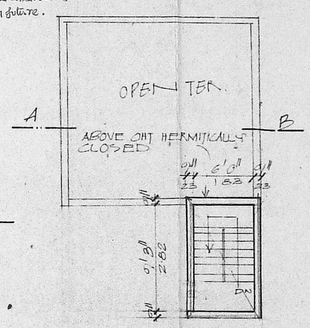

TER. PLAN

G.F
23'3" x 30'9" =
26'3" x 29'6" =
17'6" x 5'0" =
8'9" x 5'6" =
130.31 m²

FF
24'9" x 33'3" =
28'3" x 32'6" =
2'6" x 2'6" =
137.23 m²

SF
21'0" x 19'0" =
7'0" x 5'0" =
7'6" x 10'0" =
47.29 m²

Terrace
17'6" x 5'6"
29'9" x 5'6"
137.23

149.43 / 202.52 x 100 = 74%

FSF
130.31
137.23
47.29
314.83 / 202.52 = 1.56

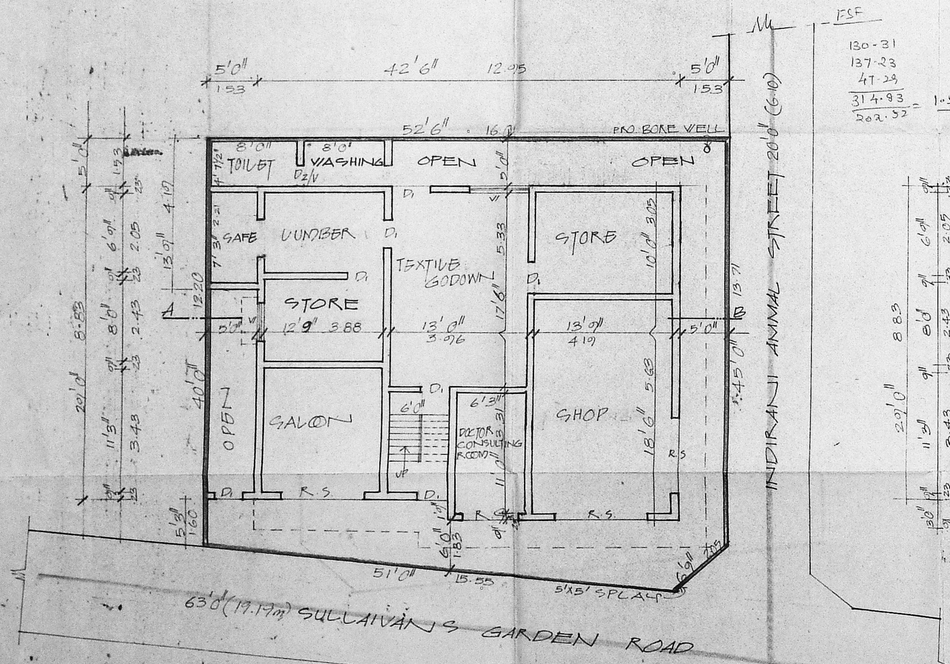

SITE/G.FLOOR PLAN

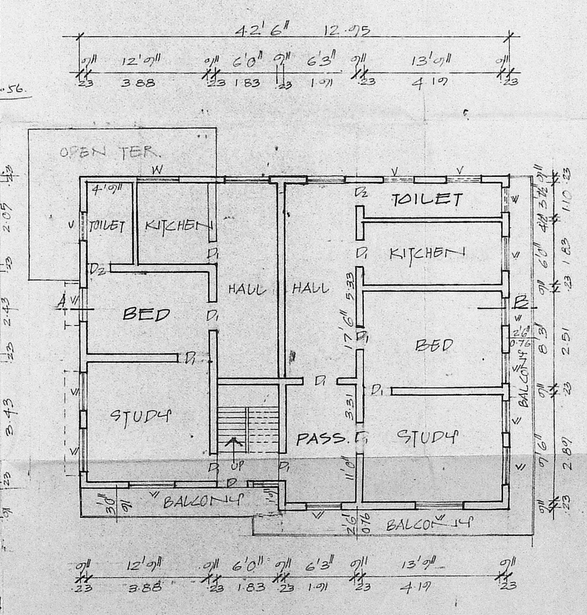

FIRST FLOOR PLAN

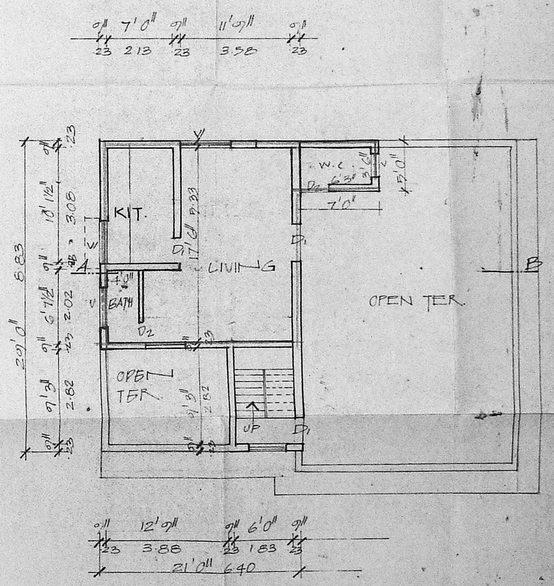

SECOND FLOOR PLAN

JOINERIES

D	DOOR	2'6" x 7'0"
D1	"	2'6" x 7'0"
D2	"	2'6" x 7'0"
W	WINDOW	4'0" x 4'6"
V	VENTILATOR	3'0" x 2'0"
R.S.	ROLLING SHUTTER	8'0" x 7'0"

SPECIFICATION

SAND FILLING IN FOUNDATION
B.J. CONCRETE IN C.M. 1:2:5 MIX.
BRICK WORK IN 1:2:4
R.C.C. WORK IN 1:2:4
PLASTERING IN C.M. 1:4
STANDARD WEATHERING COURSE

AREA DETAIL

	SFT	M2
TOTAL EXTENT OF THE SITE	2199	204.3
EXG. G FLOOR AREA	1356	126.1
EXG. F FLOOR AREA	1466	136.1
I/I FLOOR ROOF CONVERSION AREA	463	43.0

COLOUR INDEX

ROADS
BOUNDARY
EXISTINGS
PROPOSALS
DEMOLITIONS

SCALE 1" = 8'0" (1:100)

N

PRO. ROOF CONV
TO THE EXG.
IN S.NO
SULLIVAN
ROAD,
MADR
EXG. B
B.A.

OWN

LICE